





**Legend**

-  Beaver Fence
-  Channel Habitat
-  Riparian Habitat
-  Project Site

Office: BAM Path: P:\15115058\002\GIS\MXD\Limited Treatment.mxd MLT 05/11/07

**Notes:**

1. All locations and features shown are approximate.
2. This drawing is for informational purposes. It is intended to assist in showing features discussed in an attached document. The master file is stored by GeoEngineers, Inc. and will serve as the official record of this communication.
3. It is unlawful to copy or reproduce all or any part thereof, whether for personal use or resale, without permission.

Data Sources: Aerial photograph from US Dept. of Agriculture.  
 WRIA boundaries and waterbodies from Department of Ecology.  
 Lambert Conformal Conic, Washington State Plane North  
 North American Datum 1983



<b>Limited Treatment</b>	
Habitat Farming Sanray Orchards	
	<b>Figure 7</b>